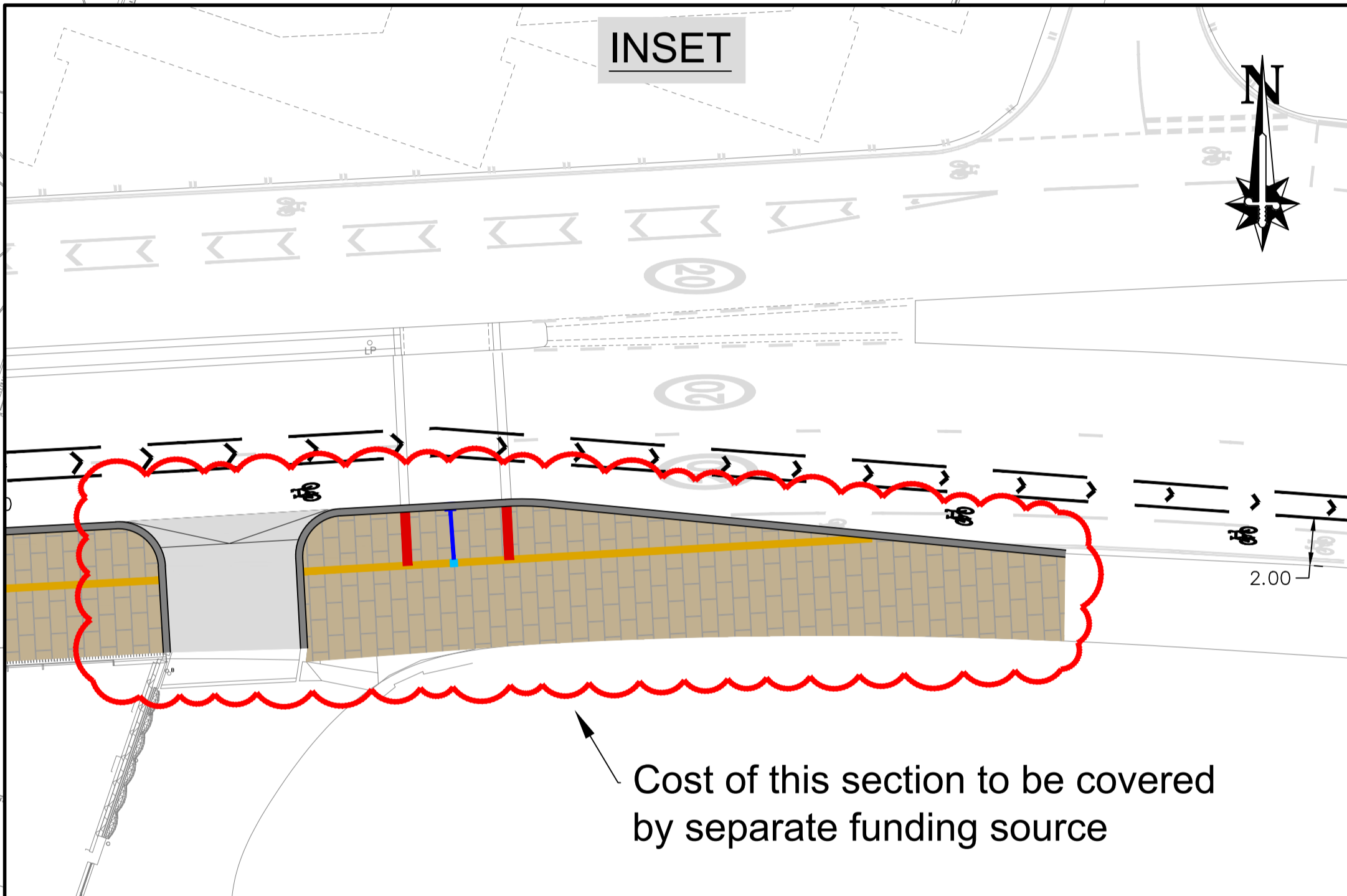
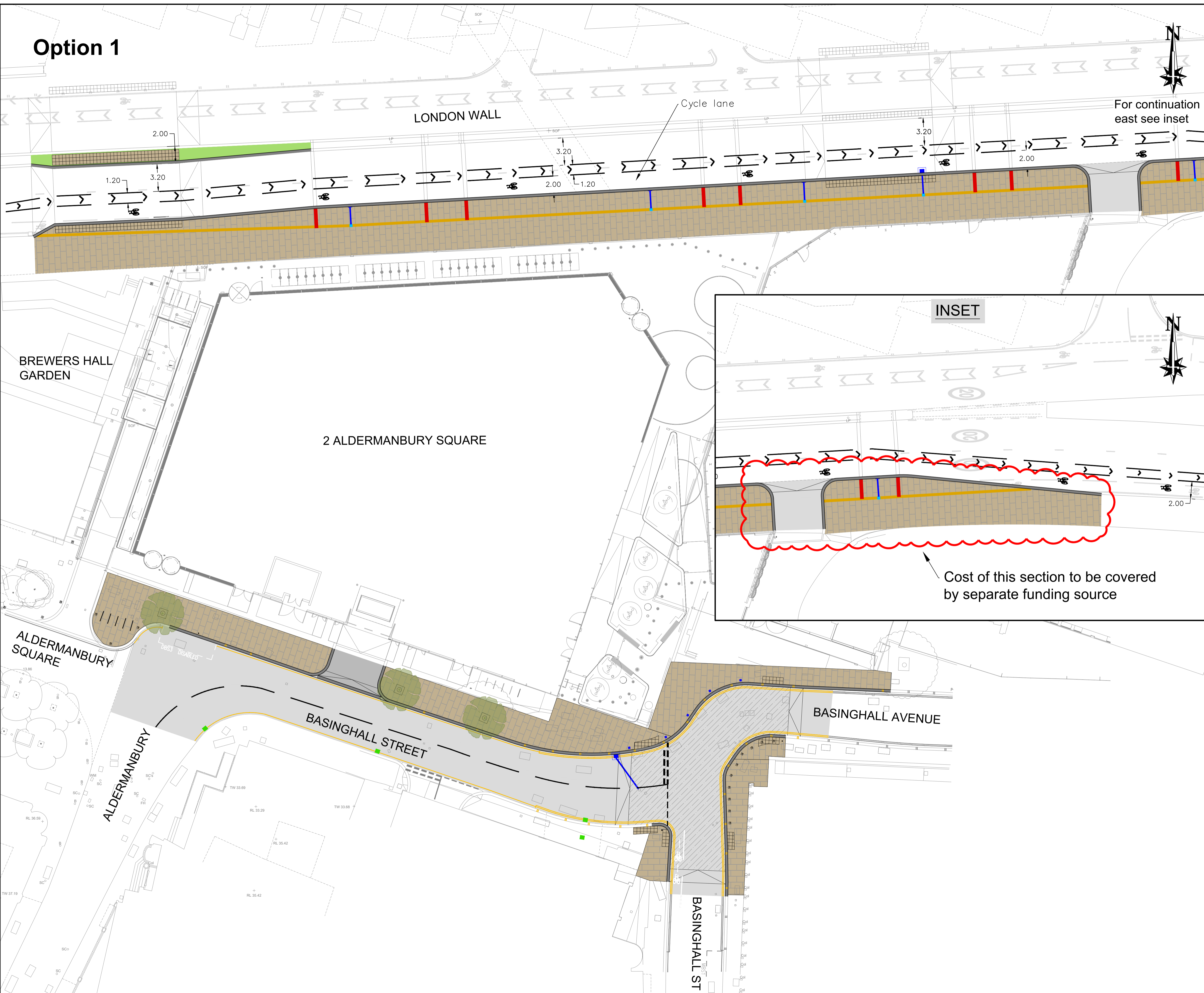


Option 1



- ### Key
- Proposed new kerb line
 - Proposed raised section of carriageway
 - New Yorkstone paving
 - Proposed line marking
 - Proposed replacement tree
 - Proposed replacement cycle stands
 - Proposed new C3 removable bollard in NAL socket
 - Proposed blister tactile paving
 - Proposed new crossover with crimped mastic surfacing
 - Proposed carriageway resurfacing
 - Proposed new mastic footway
 - Proposed yorkstone surface drainage channel
 - Proposed new drainage catch pit
 - Proposed new drainage connection
 - Proposed new wier gully in kerb line
 - Proposed new footway drainage catch pit
 - Structural joint footway cover
 - Existing bollard to be retained
 - Existing sign post to be retained
 - Clean out existing gully and replace grate with cycle friendly design

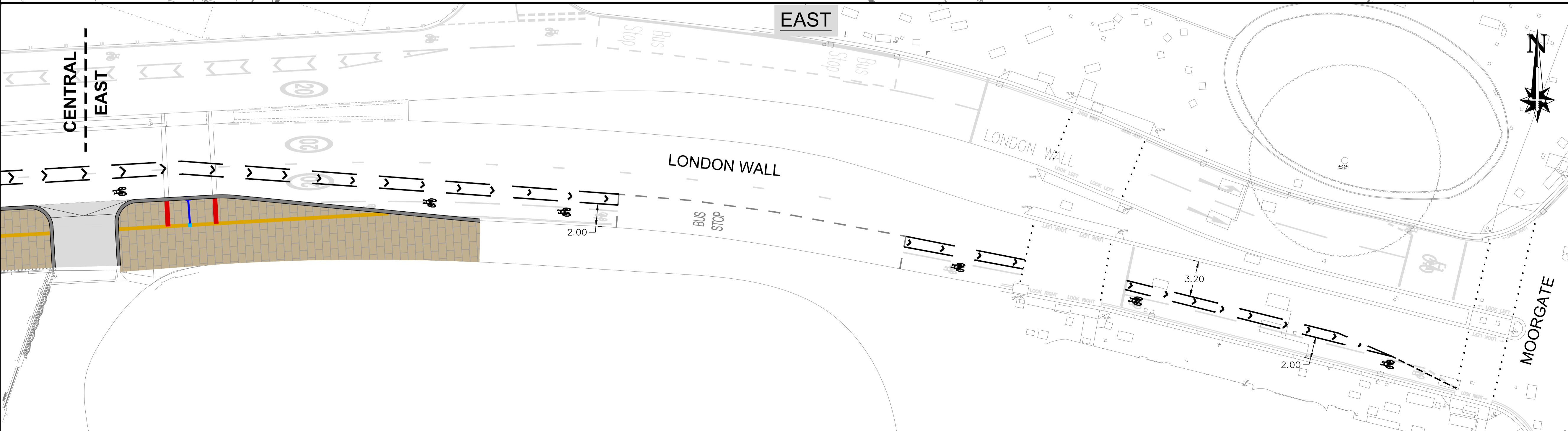
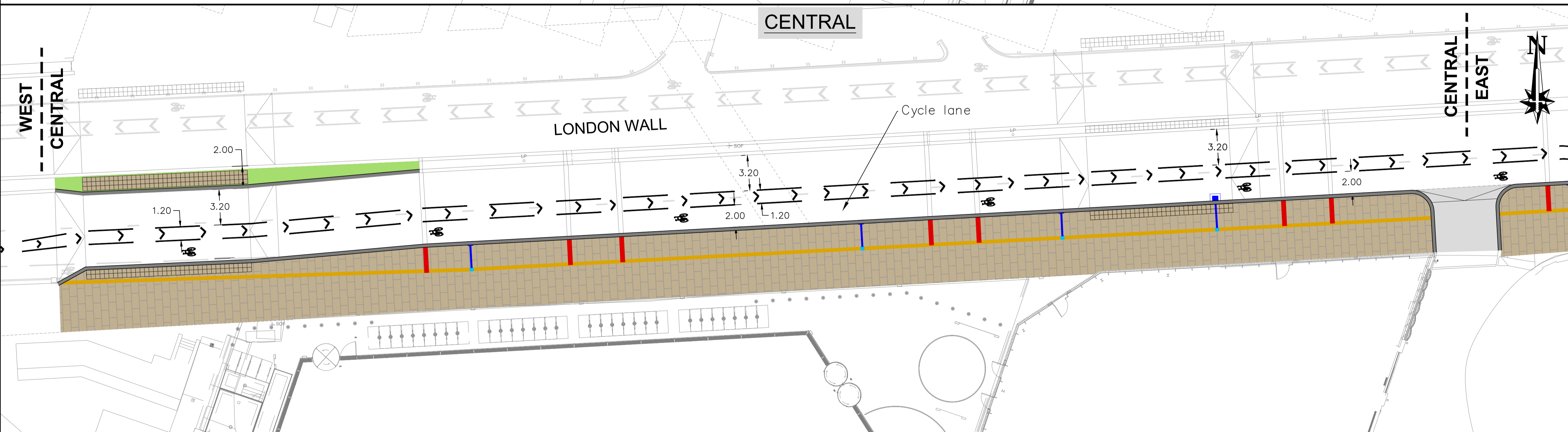
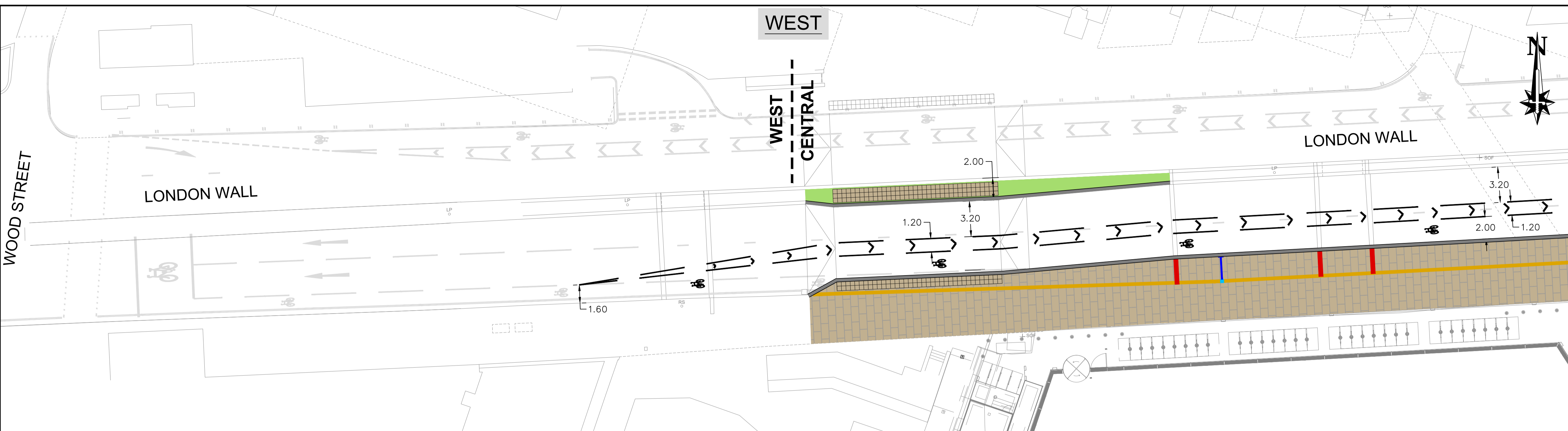
Rev No.	Date	Description	By
Revision			

PROJECT:
**2 ALDERMANBURY SQUARE
 S278**

TITLE:
**OPTION 1
 GENERAL ARRANGEMENT
 MAIN SHEET**

CLIENT:
**HIGHWAY DESIGN
 AND CONSTRUCTION**
 DEPARTMENT OF THE BUREAU OF ENVIRONMENT
 PO BOX 27
 CLIFF HALL
 LONDON
 EC2P 2EJ
 TEL: 020 7606 3030

Sheet: SHEET 1 of 2	<small>THIS MAP IS REPRODUCED FROM ORDNANCE SURVEY MATERIAL WITH THE PERMISSION OF ORDNANCE SURVEY ON BEHALF OF THE CONTROLLER OF HER MAJESTY'S STATIONERY OFFICE © CROWN COPYRIGHT 2016. ALL RIGHTS RESERVED. UNAUTHORISED REPRODUCTION INFRINGES CROWN COPYRIGHT AND MAY LEAD TO PROSECUTION OR CIVIL PROCEEDINGS. CITY OF LONDON 100023243 2016.</small>	
Date: OCT 24		
Designed by: BB		
Checked by:		
Scale & Drawing Size: 1:200@A1	Revision: --	Drawing No: 100/16800476/2A/O1/S1



Key

- Proposed new kerb line
- New Yorkstone paving
- Proposed line marking
- Proposed blister tactile paving
- Proposed yorkstone surface drainage channel
- Proposed new carriageway drainage catch pit
- Proposed new wier gully in kerb line
- Proposed new footway drainage catch pit
- Proposed new drainage pipe connection
- Structural joint footway cover
- Proposed carriageway resurfacing
- Proposed new mastic footway

Rev No.	Date	Description	By
Revision			

PROJECT:
**2 ALDERMANBURY SQUARE
 S278**

TITLE:
**OPTION 1
 GENERAL ARRANGEMENT
 LONDON WALL DETAIL**

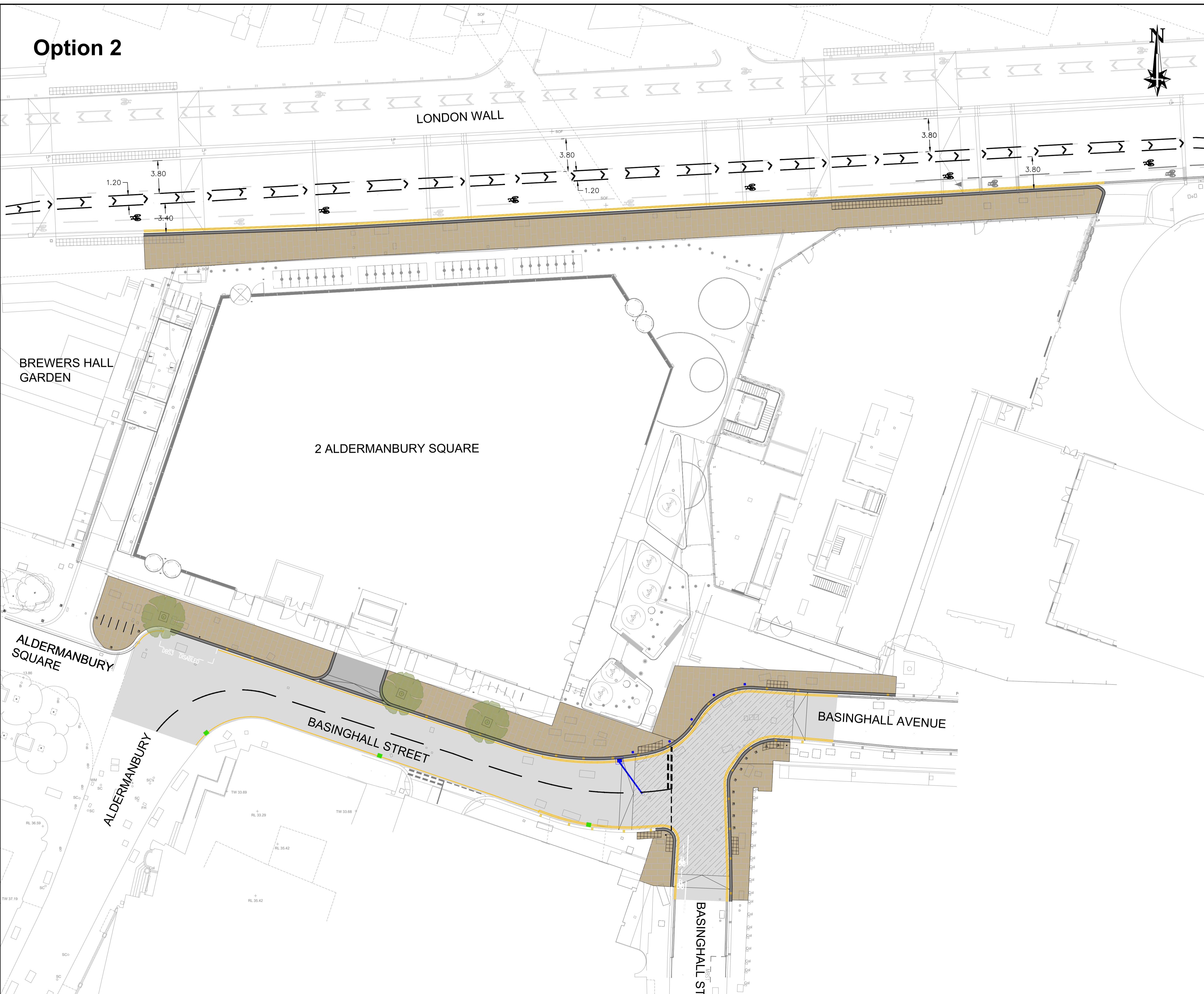
CLIENT:
**HIGHWAY DESIGN
 AND CONSTRUCTION**

DEPARTMENT OF THE BUREAU OF ENVIRONMENT
 PO BOX 27
 CROMWELL HOUSE
 LONDON
 EC2P 2EJ
 TEL: 020 7606 3030


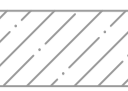



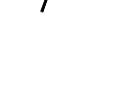

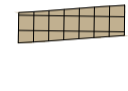







DRAFT

Sheet: SHEET 2 of 2	<small>THIS MAP IS REPRODUCED FROM ORDNANCE SURVEY MATERIAL WITH THE PERMISSION OF ORDNANCE SURVEY ON BEHALF OF THE CONTROLLER OF HER MAJESTY'S STATIONERY OFFICE © CROWN COPYRIGHT 2016. ALL RIGHTS RESERVED. UNAUTHORISED REPRODUCTION INFRINGES CROWN COPYRIGHT AND MAY LEAD TO PROSECUTION OR CIVIL PROCEEDINGS. CITY OF LONDON 100023243 2016.</small>
Date: OCT 24	
Designed by: BB	
Checked by:	
Scale & Drawing Size: 1:200@A1	Revision: --
Drawing No: 100/16800476/2A/O1/S2	

Option 2



Key

-  Proposed new kerb line
-  Proposed raised section of carriageway
-  New Yorkstone paving
-  Proposed line marking
-  Proposed replacement tree
-  Proposed replacement cycle stands
-  Proposed new C3 removable bollard in NAL socket
-  Proposed blister tactile paving
-  Proposed new crossover with crimped mastic surfacing
-  Proposed carriageway resurfacing
-  Proposed new drainage catch pit
-  Proposed new drainage connection
-  Existing bollard to be retained
-  Existing sign post to be retained
-  Clean out existing gully and replace grate with cycle friendly design

Rev No.	Date	Description	By
Revision			

PROJECT:
**2 ALDERMANBURY SQUARE
 S278**




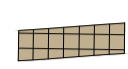
TITLE:
**OPTION 2
 GENERAL ARRANGEMENT
 MAIN SHEET**

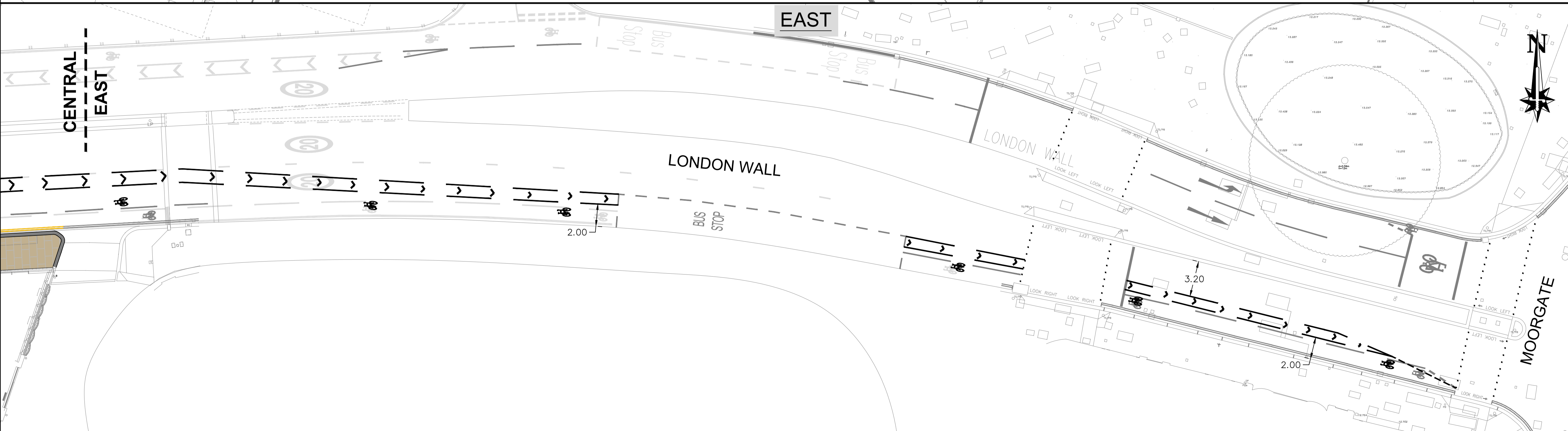
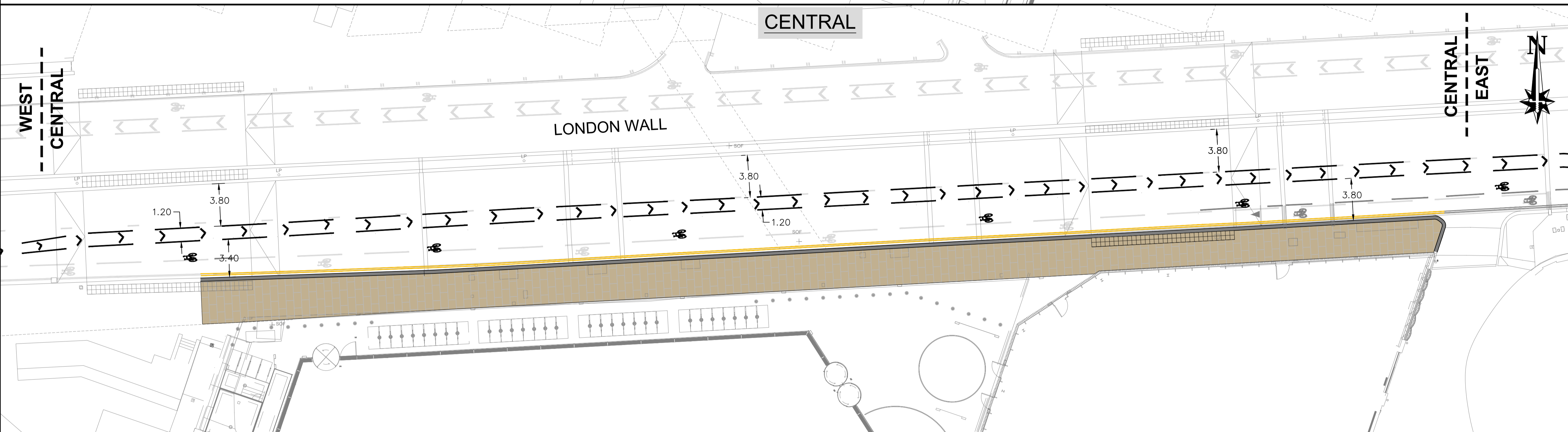
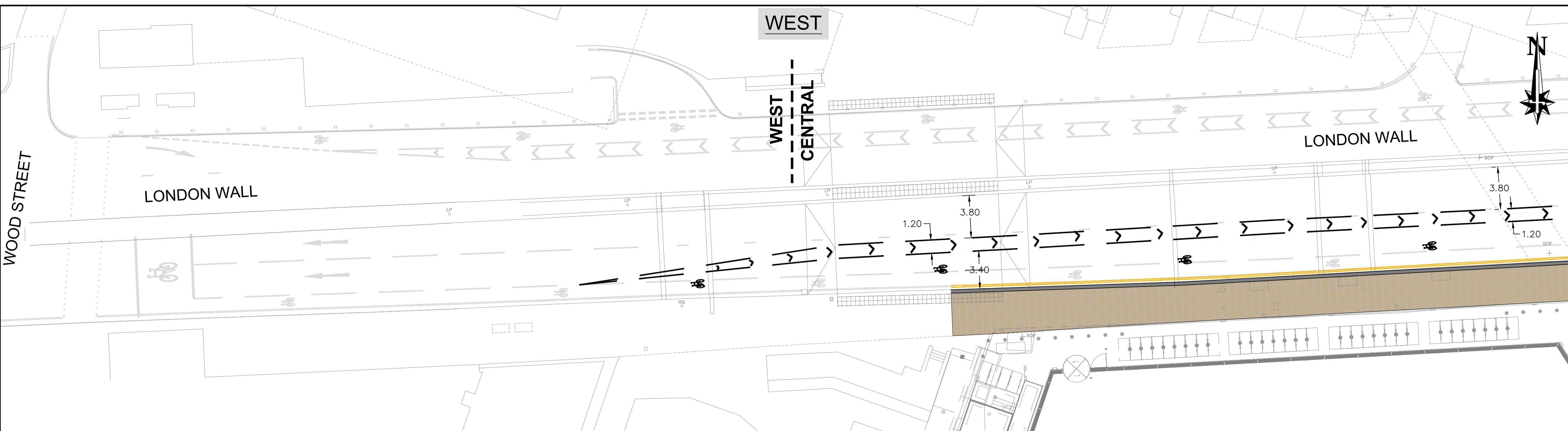
CLIENT:
**HIGHWAY DESIGN
 AND CONSTRUCTION**
 DEPARTMENT OF BUILDINGS AND ENVIRONMENT
 PO BOX 27
 CLIFF HALL
 LONDON
 EC2P 2EJ
 TEL: 020 7606 3030

Sheet: SHEET 1 of 2	<small>THIS MAP IS REPRODUCED FROM ORDNANCE SURVEY MATERIAL WITH THE PERMISSION OF ORDNANCE SURVEY ON BEHALF OF THE CONTROLLER OF HER MAJESTY'S STATIONERY OFFICE © CROWN COPYRIGHT 2016. ALL RIGHTS RESERVED. UNAUTHORISED REPRODUCTION INFRINGES CROWN COPYRIGHT AND MAY LEAD TO PROSECUTION OR CIVIL PROCEEDINGS. CITY OF LONDON 100023243 2016.</small>
Date: OCT 24	
Designed by: BB	
Checked by:	
Scale & Drawing Size: 1:200@A1	Revision: --
Drawing No: 100/16800476/2A/O2/S1	



Key

-  Proposed new kerb line
-  New Yorkstone paving
-  Proposed line marking
-  Proposed blister tactile paving



Rev No.	Date	Description	By
Revision			

PROJECT:
**2 ALDERMANBURY SQUARE
 S278**

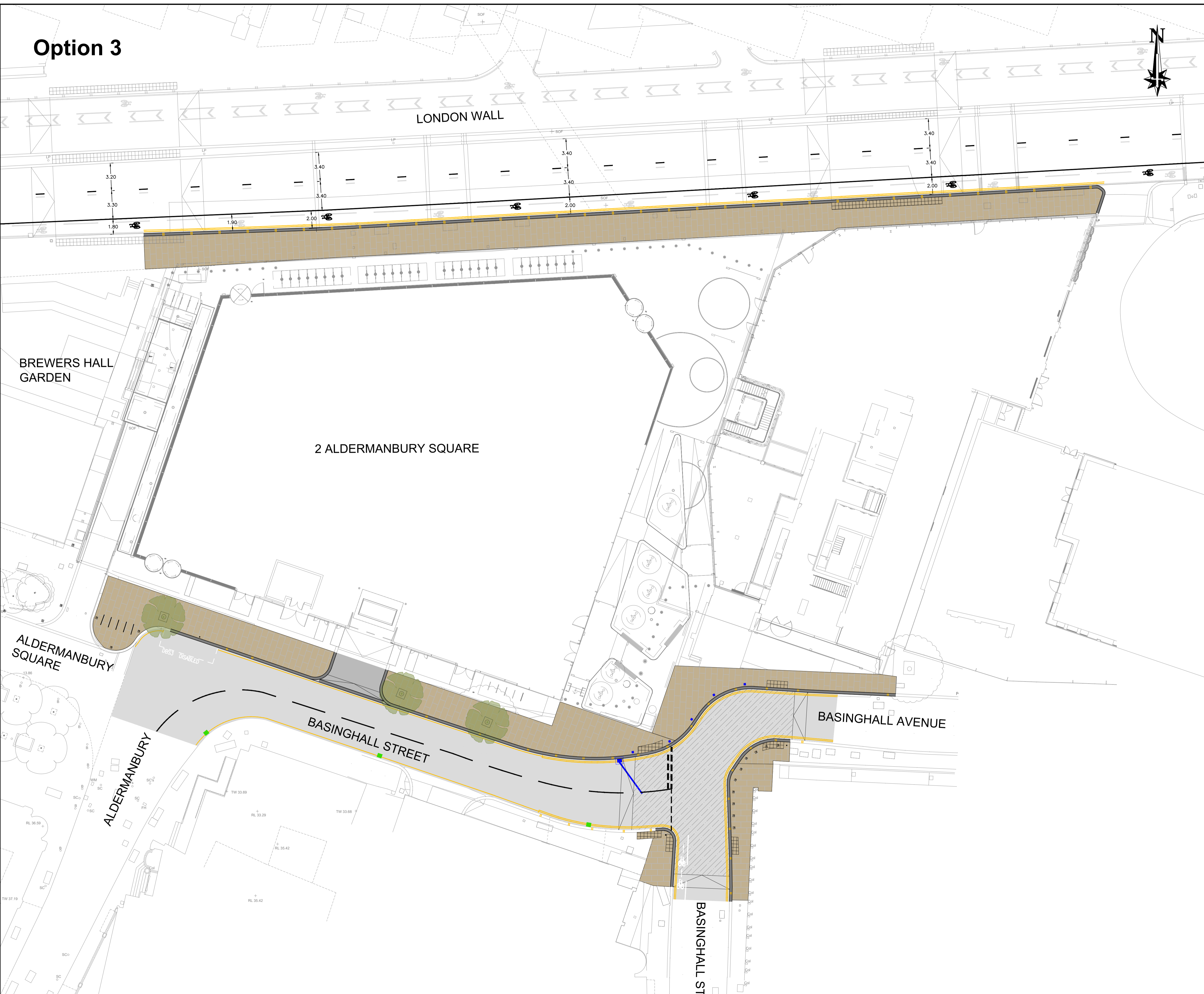
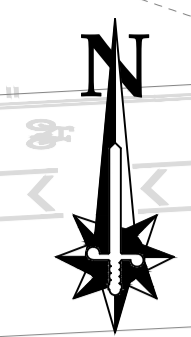
TITLE:
**OPTION 2
 GENERAL ARRANGEMENT
 LONDON WALL DETAIL**

CLIENT:
**HIGHWAY DESIGN
 AND CONSTRUCTION**
 DEPARTMENT OF TRANSPORT, ENVIRONMENT AND CLIMATE
 PO BOX 27
 CROMWELL HOUSE
 LONDON
 EC2P 2EJ
 TEL: 020 7606 3030

Sheet: SHEET 2 of 2	<small>THIS MAP IS REPRODUCED FROM ORDNANCE SURVEY MATERIAL WITH THE PERMISSION OF ORDNANCE SURVEY ON BEHALF OF THE CONTROLLER OF HER MAJESTY'S STATIONERY OFFICE © CROWN COPYRIGHT 2016. ALL RIGHTS RESERVED. UNAUTHORISED REPRODUCTION INFRINGES CROWN COPYRIGHT AND MAY LEAD TO PROSECUTION OR CIVIL PROCEEDINGS. CITY OF LONDON 100023243 2016.</small>
Date: OCT 24	
Designed by: BB	
Checked by:	
Scale & Drawing Size: 1:200@A1	Revision: --
Drawing No: 100/16800476/2A/O2/S2	

DRAFT

Option 3



- ### Key
- Proposed new kerb line
 - Proposed raised section of carriageway
 - New Yorkstone paving
 - Proposed line marking
 - Proposed replacement tree
 - Proposed replacement cycle stands
 - Proposed new C3 removable bollard in NAL socket
 - Proposed blister tactile paving
 - Proposed new crossover with crimped mastic surfacing
 - Proposed carriageway resurfacing
 - Proposed new drainage catch pit
 - Proposed new drainage connection
 - Existing bollard to be retained
 - Existing sign post to be retained
 - Clean out existing gully and replace grate with cycle friendly design

Rev No.	Date	Description	By
Revision			

PROJECT:
**2 ALDERMANBURY SQUARE
 S278**




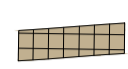
TITLE:
**OPTION 3
 GENERAL ARRANGEMENT
 MAIN SHEET**

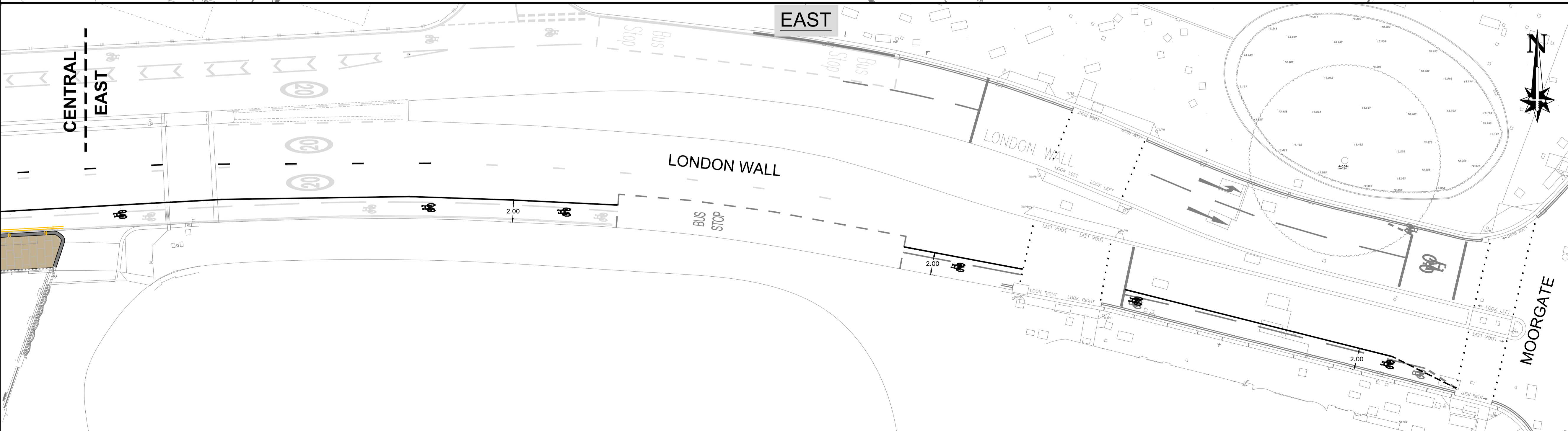
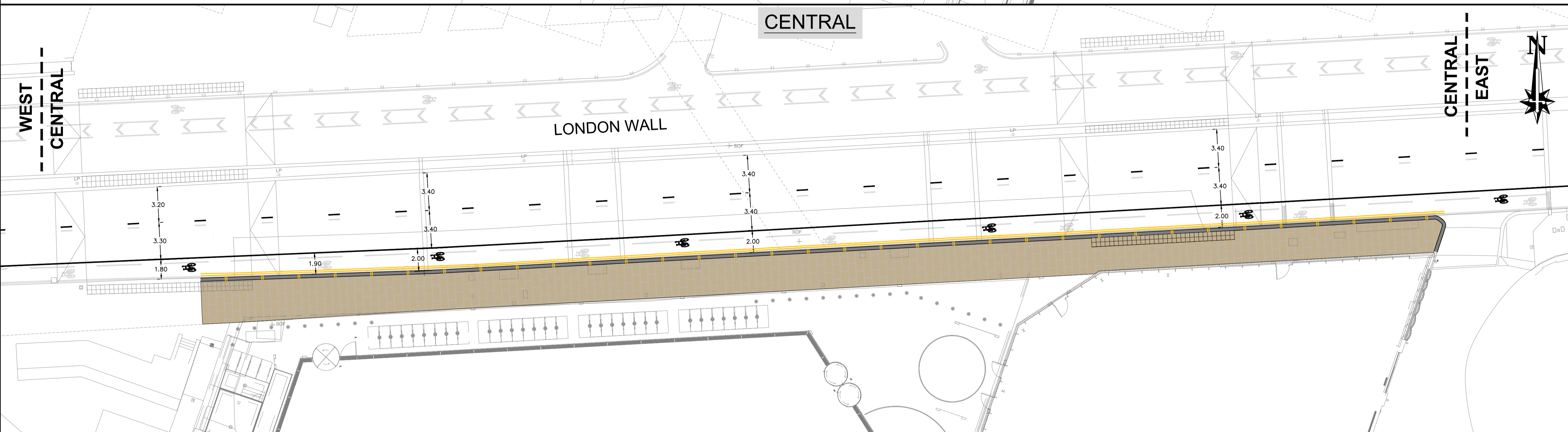
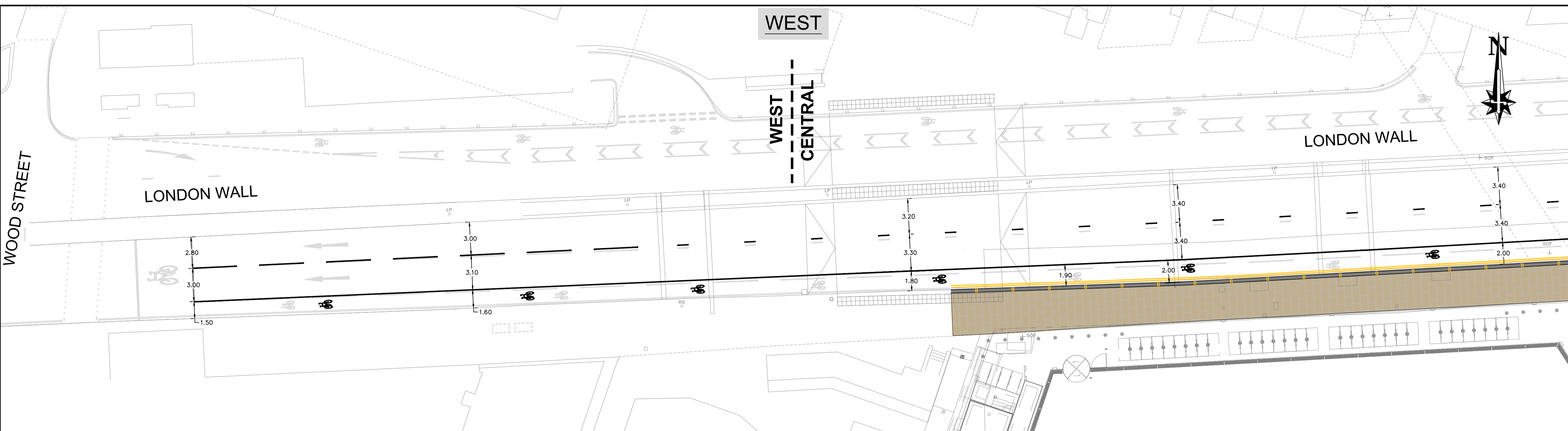
CLIENT:
**HIGHWAY DESIGN
 AND CONSTRUCTION**
 DEPARTMENT OF BUILDINGS & ENVIRONMENT
 PO BOX 27
 CLIFF HALL
 LONDON
 EC2P 2EJ
 TEL: 020 7606 3030

Sheet: SHEET 1 of 2	<small>THIS MAP IS REPRODUCED FROM ORDNANCE SURVEY MATERIAL WITH THE PERMISSION OF ORDNANCE SURVEY ON BEHALF OF THE CONTROLLER OF HER MAJESTY'S STATIONERY OFFICE © CROWN COPYRIGHT 2016. ALL RIGHTS RESERVED. UNAUTHORISED REPRODUCTION INFRINGES CROWN COPYRIGHT AND MAY LEAD TO PROSECUTION OR CIVIL PROCEEDINGS. CITY OF LONDON 100023243 2016.</small>
Date: OCT 24	
Designed by: BB	
Checked by:	
Scale & Drawing Size: 1:200@A1	Revision: --
Drawing No: 100/16800476/2A/O3/S1	



Key

-  Proposed new kerb line
-  New Yorkstone paving
-  Proposed line marking
-  Proposed blister tactile paving



Rev No.	Date	Description	By
Revision			

PROJECT:
**2 ALDERMANBURY SQUARE
 S278**

TITLE:
**OPTION 3
 GENERAL ARRANGEMENT
 LONDON WALL DETAIL**

CLIENT:
**HIGHWAY DESIGN
 AND CONSTRUCTION**
 DEPARTMENT OF TRANSPORT, BUILDING, ENVIRONMENT AND CLIMATE
 PO BOX 27
 CLIFF HALL
 LONDON
 EC2P 2EJ
 TEL: 020 7606 3030

Sheet: SHEET 2 of 2	<small>THIS MAP IS REPRODUCED FROM ORDNANCE SURVEY MATERIAL WITH THE PERMISSION OF ORDNANCE SURVEY ON BEHALF OF THE CONTROLLER OF HER MAJESTY'S STATIONERY OFFICE © CROWN COPYRIGHT 2016. ALL RIGHTS RESERVED. UNAUTHORISED REPRODUCTION INFRINGES CROWN COPYRIGHT AND MAY LEAD TO PROSECUTION OR CIVIL PROCEEDINGS. CITY OF LONDON 100023243 2016.</small>
Date: OCT 24	
Designed by: BB	
Checked by:	
Scale & Drawing Size: 1:200@A1	Revision: --
Drawing No: 100/16800476/2A/O3/S2	

